

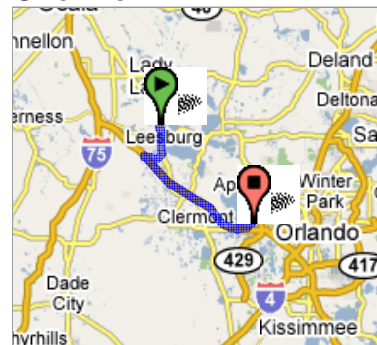


Start **3795 Picciola Rd**  
**Leesburg, FL 34748**  
 End **125 N Lakeview Ave**  
**Winter Garden, FL 34787**  
 Travel **38.1 mi (about 47 mins)**

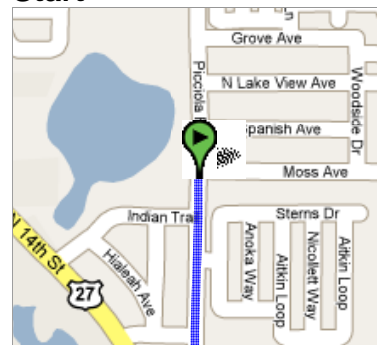
**Directions**

- |   |                           |
|---|---------------------------|
| 1. Head <b>south</b> from <b>CR-466A</b>  | <b>0.4 mi</b>             |
| ➔ 2. Bear <b>right</b> at <b>N 14th St</b>  | <b>0.7 mi</b><br>1 min    |
| ➔ 3. Bear <b>right</b> at <b>US-27 S/US-441 S</b>   | <b>0.2 mi</b>             |
| ➔ 4. Bear <b>right</b> at <b>N 14th St</b>  | <b>1.0 mi</b><br>2 mins   |
| 5. Continue on <b>S 14th St</b>   | <b>1.2 mi</b><br>2 mins   |
| 6. Continue on <b>US-27 S</b>   | <b>2.2 mi</b><br>3 mins   |
| ➔ 7. Turn <b>right</b> at <b>CR-33</b>  | <b>1.3 mi</b><br>2 mins   |
| ➔ 8. Turn <b>right</b> at <b>1st St</b>   | <b>0.5 mi</b>             |
| 9. Continue on <b>CR-470</b>  | <b>2.4 mi</b><br>3 mins   |
| 10. Continue on <b>County Road 470</b>  | <b>0.2 mi</b>             |
| ➔ 11. Bear <b>right</b> into the <b>Florida's Turnpike South</b> entry ramp to <b>Miami</b> | <b>0.3 mi</b>             |
| 12. Merge into <b>Florida's Tpke S</b>  | <b>22.5 mi</b><br>18 mins |
| ...   |                           |
| 13. Continue on <b>Florida's Tpke</b>   | <b>0.8 mi</b>             |
| 14. Take the <b>SR-50</b> exit <b>272</b> to <b>Winter Garden/Clermont</b>                  | <b>0.4 mi</b>             |
| ⬅ 15. Turn <b>left</b> at <b>W Colonial Dr</b>  | <b>2.0 mi</b><br>2 mins   |
| ⬅ 16. Turn <b>left</b> at <b>Tildenville School Rd</b>                                      | <b>0.3 mi</b>             |
| ➔ 17. Turn <b>right</b> at <b>W Plant St</b>  | <b>1.6 mi</b><br>3 mins   |
| ⬅ 18. Turn <b>left</b> at <b>N Lakeview Ave</b>   | <b>0.1 mi</b>             |
| 19. Arrive at <b>125 N Lakeview Ave</b><br><b>Winter Garden, FL 34787</b>                   |                           |

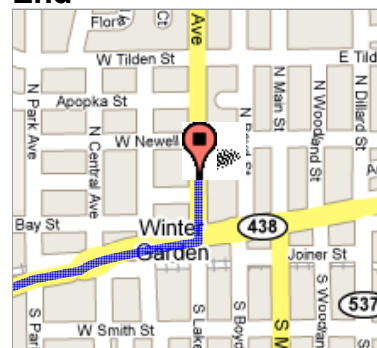
**Overview**



**Start**



**End**



Map data ©2006 NAVTEQ™

These directions are for planning purposes only. You may find that construction projects, traffic, or other events may cause road conditions to differ from the map results.

Map data ©2006 NAVTEQ™